

MARITIME OSINT REPORT

14-11-2024 10:30:00 UTC

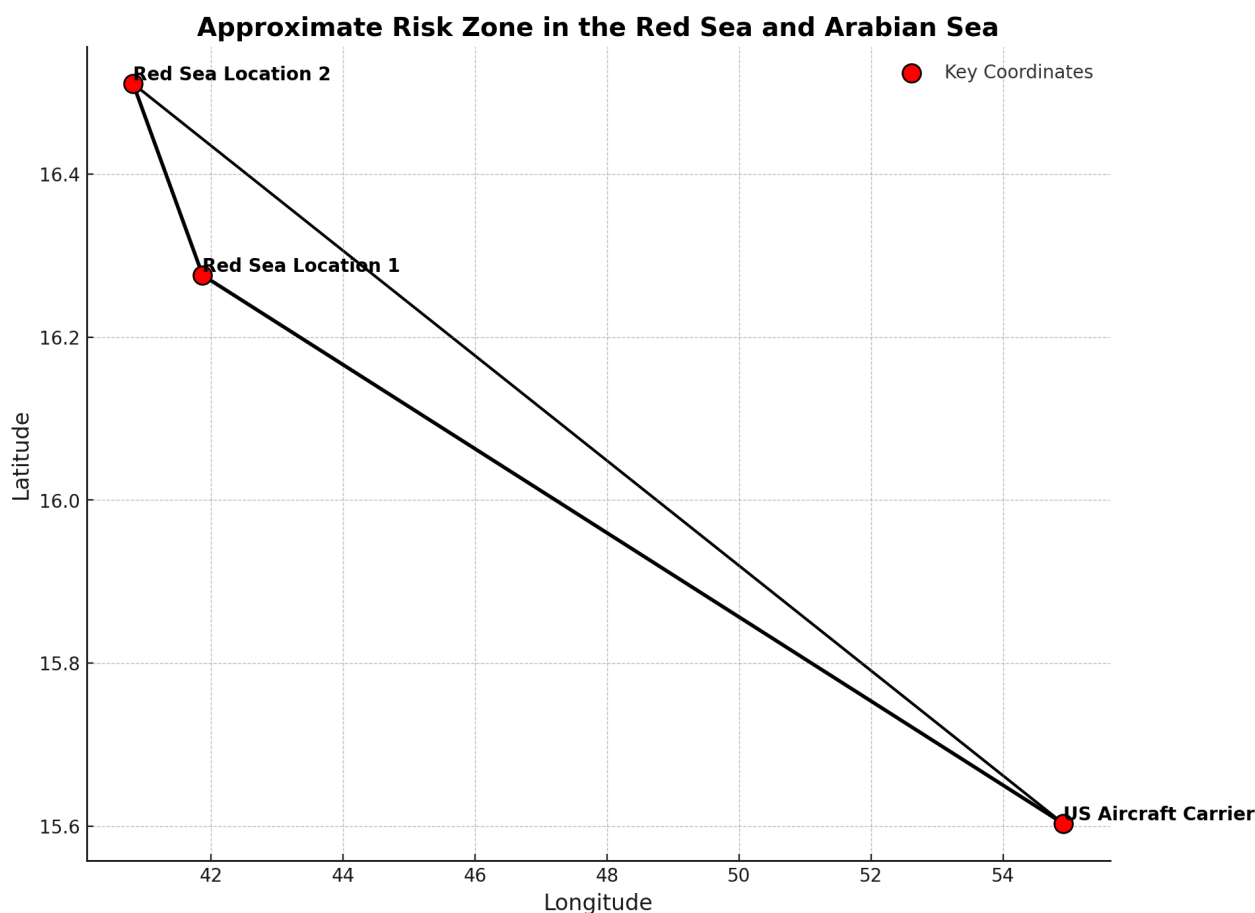
Latitude 15° 36' 10.19" N Longitude 54° 55' 04.27" E

POTENTIAL HOUTHİ ATTACK

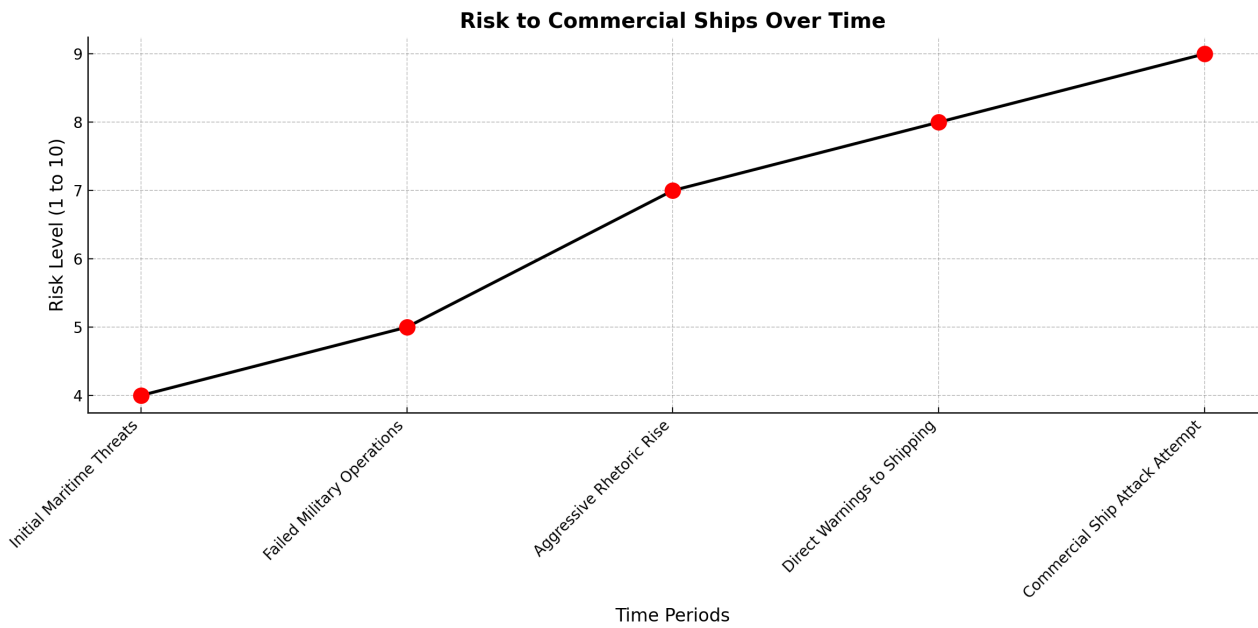
The potential for Houthi attacks on U.S. Navy operations in the Red Sea underscores a significant risk for maritime activities.

- **USS Abraham Lincoln:** Lat: 15° 36' 10.19" N, Lng: 54° 55' 04.27" E
- **USS Stockdale and USS Spruance:** Lat: 16° 16' 33.01" N, Lng: 41° 52' 17.30" E / Lat: 16° 30' 38.92" N, Lng: 40° 49' 05.75" E

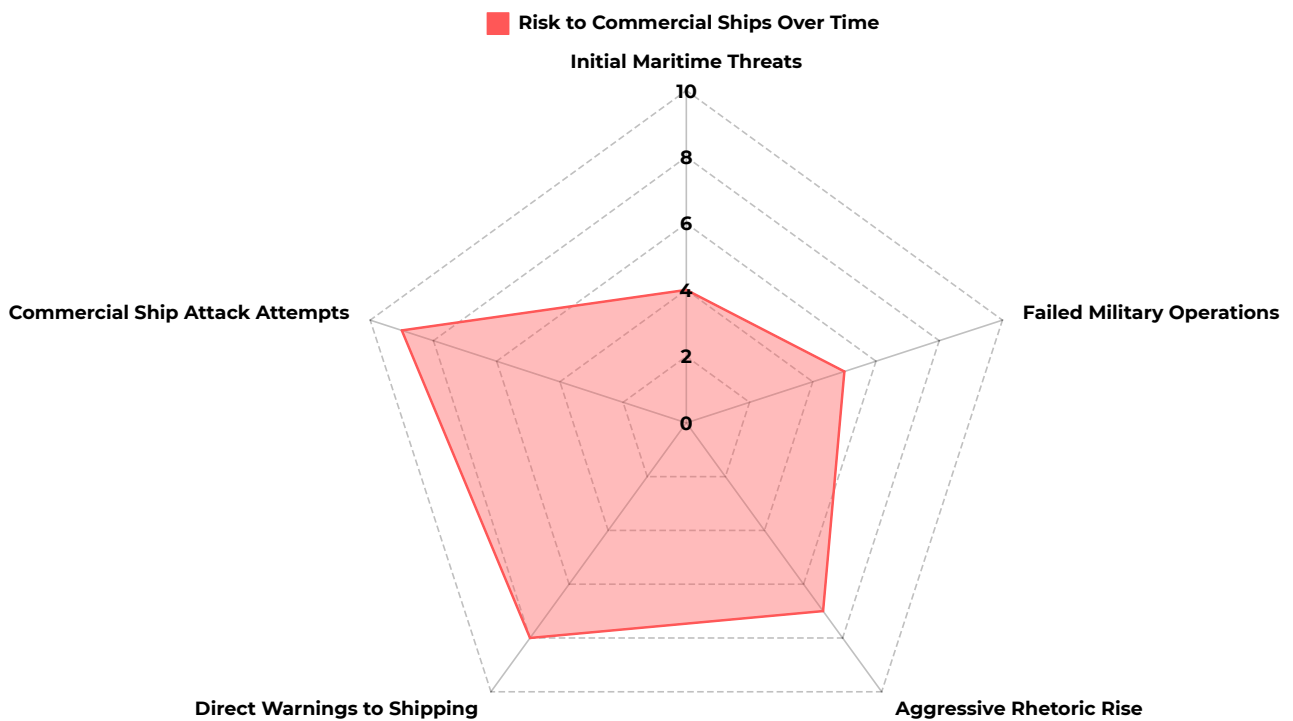
RISK ZONE CHART A



RISK ZONE CHART B



RISK ZONE CHART C



ANALYSIS

The recent, though unsuccessful, Houthi attacks targeting Israeli and U.S. vessels illustrate an ongoing threat to both military and commercial ships. Navigational caution is advised in these waters to mitigate risks.



SOURCES

SeaHawk Maritime Intelligence provides actionable, land-based intelligence on Somali piracy and other emerging threats in the region.

CENTCOM 13 November 2024:

<https://www.centcom.mil/MEDIA/PRESS-RELEASES/Press-Release-View/Article/3963942/us-central-command-strikes-houthi-facilities-and-weapons-systems/>

Yaman Yoon 13 November 2024:

<https://www.yamanyoon.com/?p=379755>

Yemen News Portal 13 November 2024:

<https://yemnews.net/index.php/news/mswwl-bsn-a-n-mlyt-abraham-bdayt-lmrhlt-jdydt-lha-ma-b-dha>

RESTRICTED

This document is strictly intended for the designated recipient(s) only and is not to be shared with any third parties without prior written authorisation from SeaHawk Maritime Intelligence. While every effort is made to ensure the accuracy of the content, it is subject to updates or revisions at any time. Recipients use the information at their own discretion and risk. SeaHawk Maritime Intelligence disclaims any responsibility or liability for any products or services mentioned or recommended in this document.